

306000

307000

308000

309000

4391000

4390000


4389000

4388000

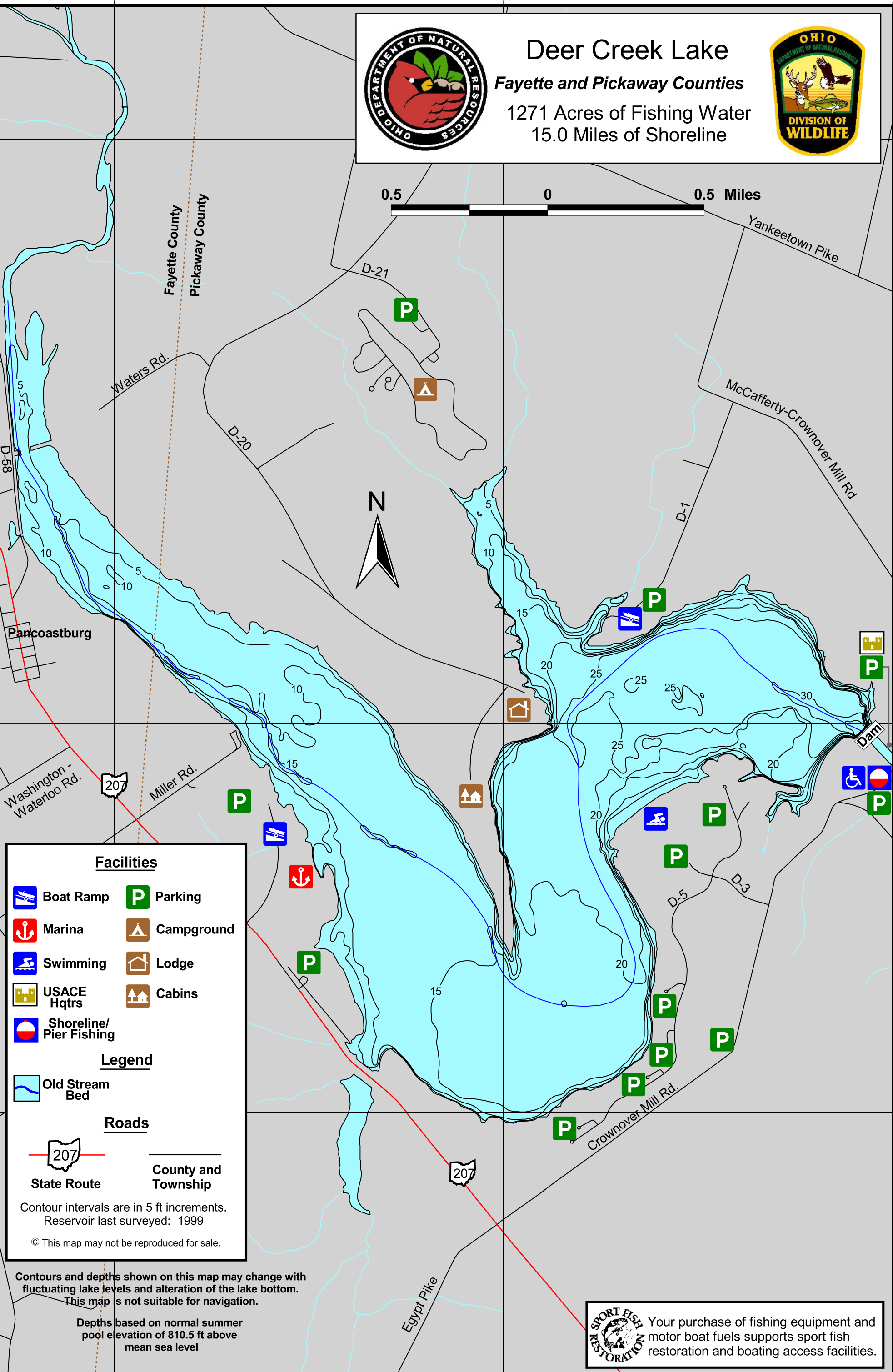

4387000

4386000

4385000



Deer Creek Lake
 Fayette and Pickaway Counties
 1271 Acres of Fishing Water
 15.0 Miles of Shoreline



Facilities

Boat Ramp	Parking
Marina	Campground
Swimming	Lodge
USACE Hqtrs	Cabins
Shoreline/Pier Fishing	

Legend

Old Stream Bed

Roads

State Route

County and Township

Contour intervals are in 5 ft increments.
 Reservoir last surveyed: 1999

© This map may not be reproduced for sale.

Contours and depths shown on this map may change with fluctuating lake levels and alteration of the lake bottom. This map is not suitable for navigation.

Depths based on normal summer pool elevation of 810.5 ft above mean sea level

SPORT FISH RESTORATION Your purchase of fishing equipment and motor boat fuels supports sport fish restoration and boating access facilities.

Deer Creek Lake Fishing Map