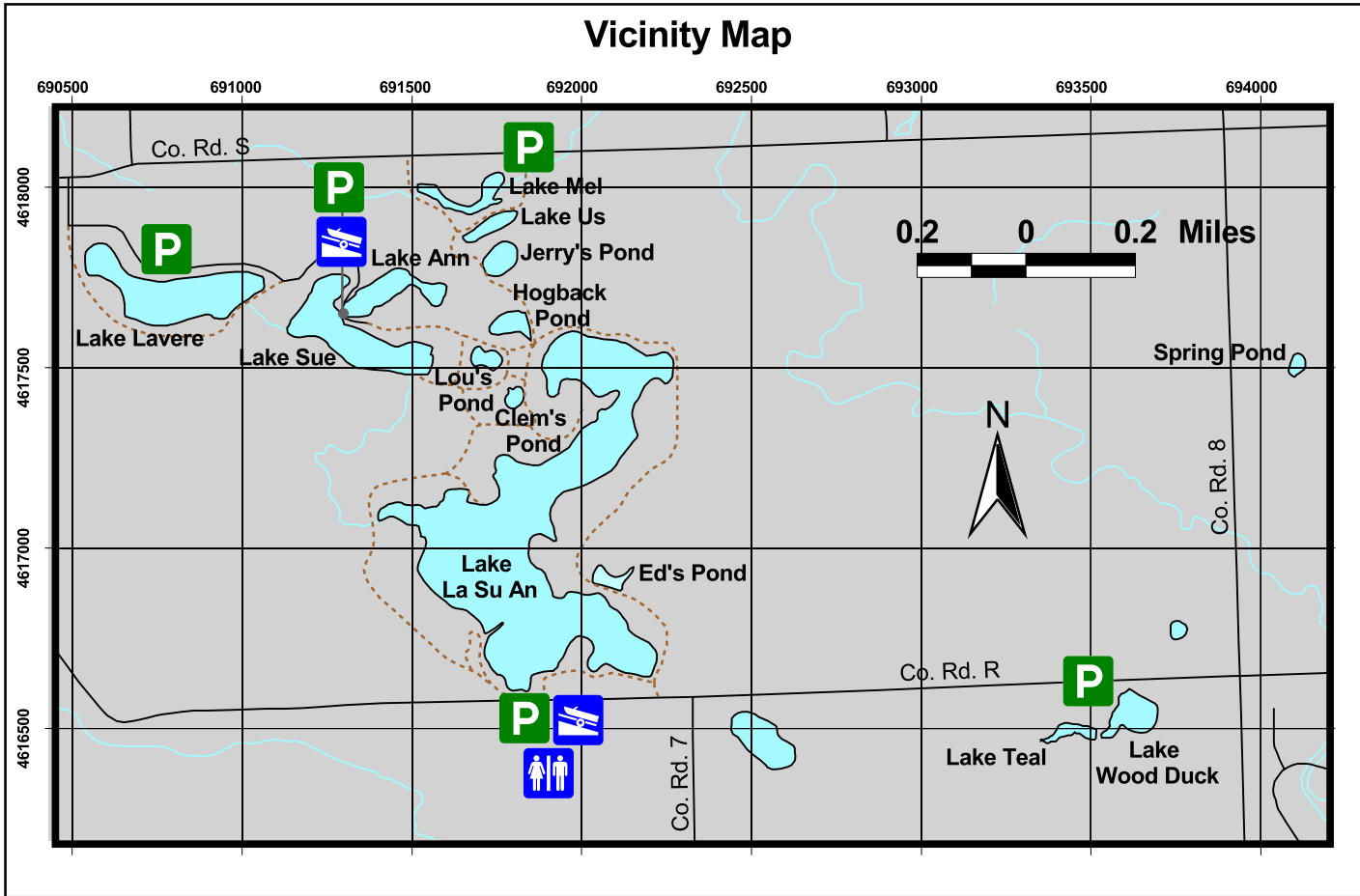




# La Su An Wildlife Area

Williams County

127 Acres of Fishing Water  
7 Miles of Shoreline



### Facilities

- Boat Ramp
- Parking
- Hiking
- Restrooms

### Legend

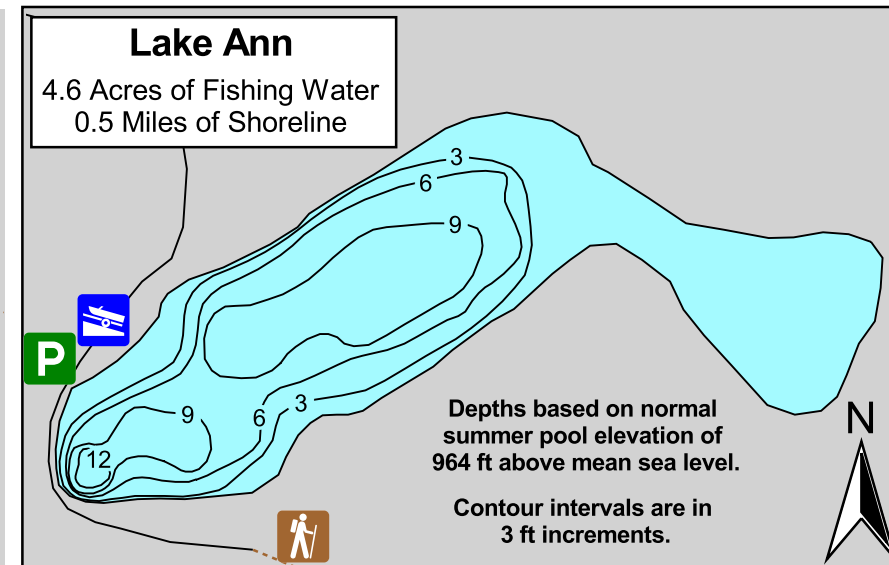
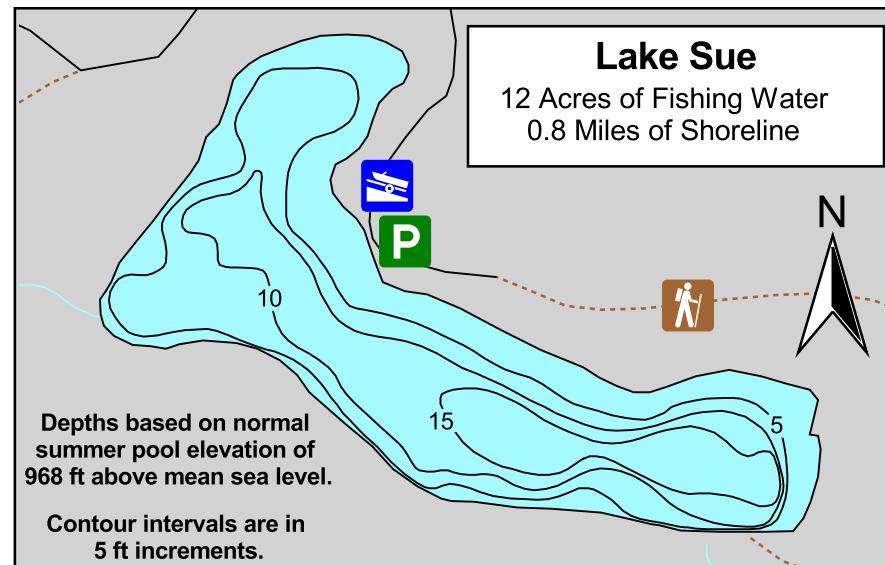
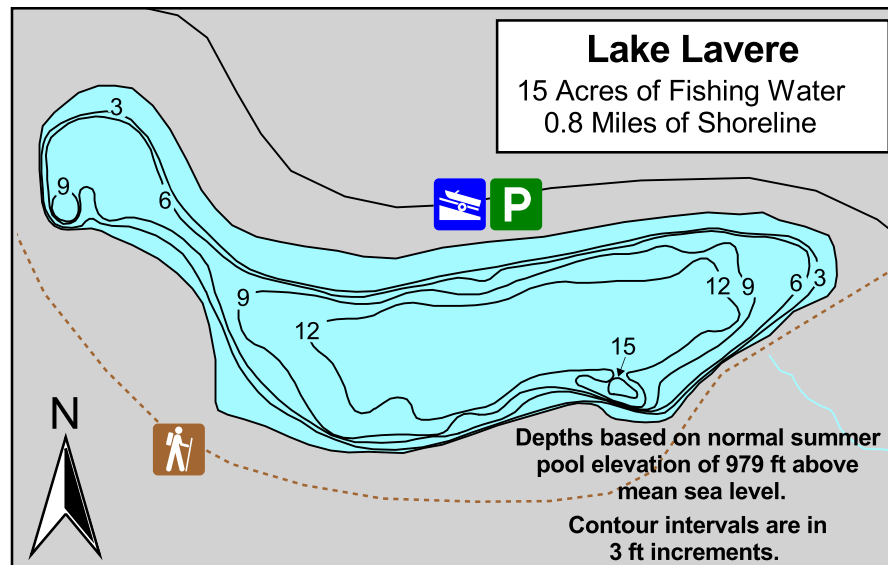
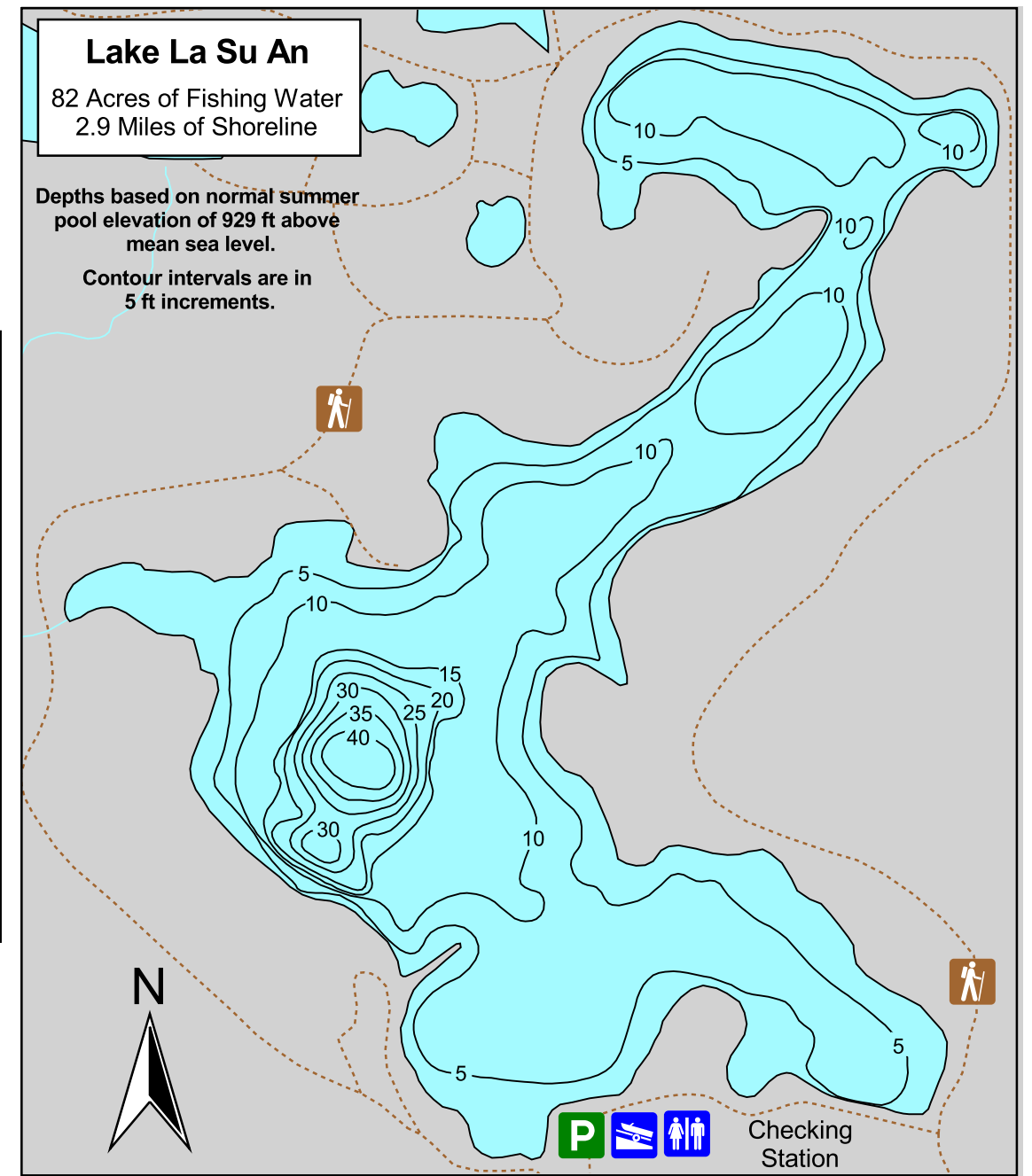
- Old Stream Bed

### Roads

- County and Township

Contours and depths shown on this map may change with fluctuating lake levels and alteration of the lake bottom. This map is not suitable for navigation.

Reservoirs last surveyed: 1999



Your purchase of fishing equipment and motor boat fuels supports sport fish restoration and boating access facilities.