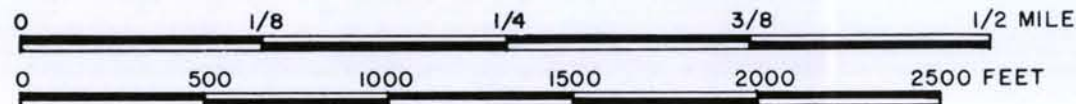
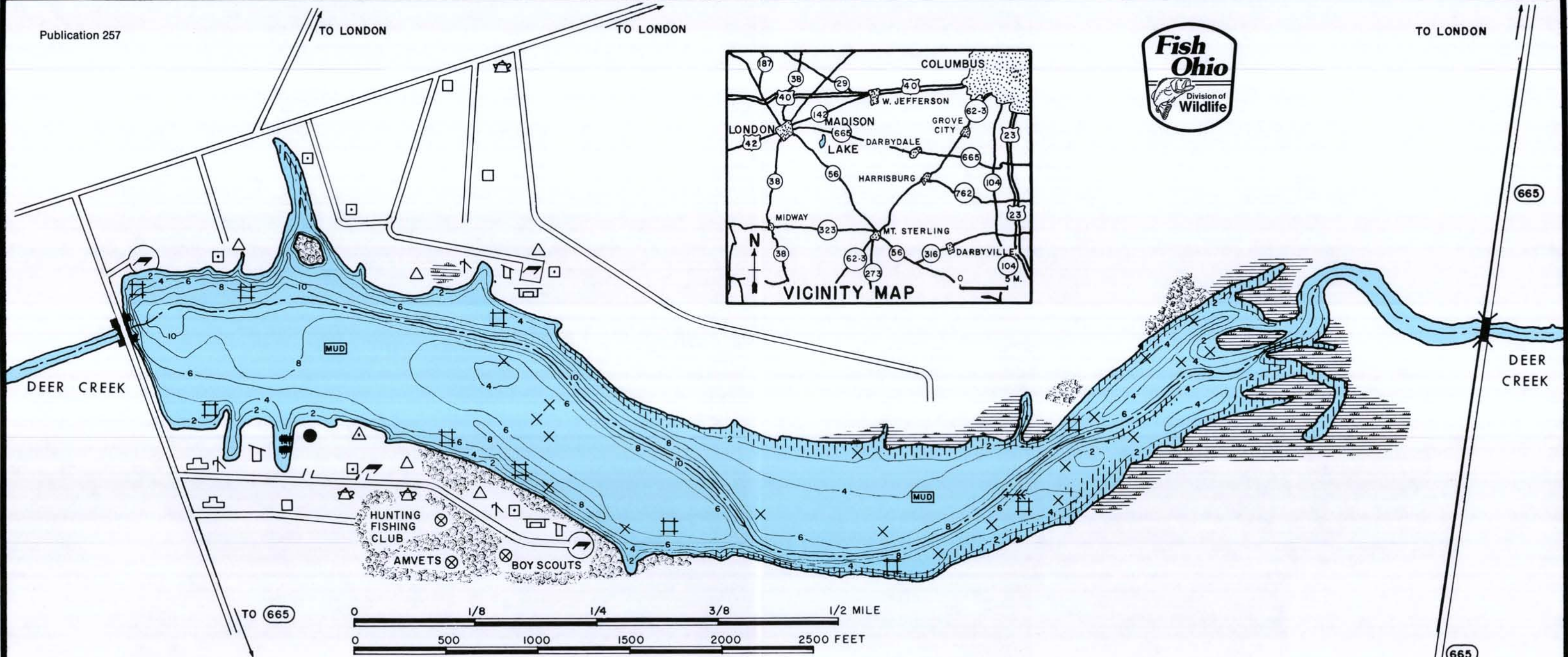
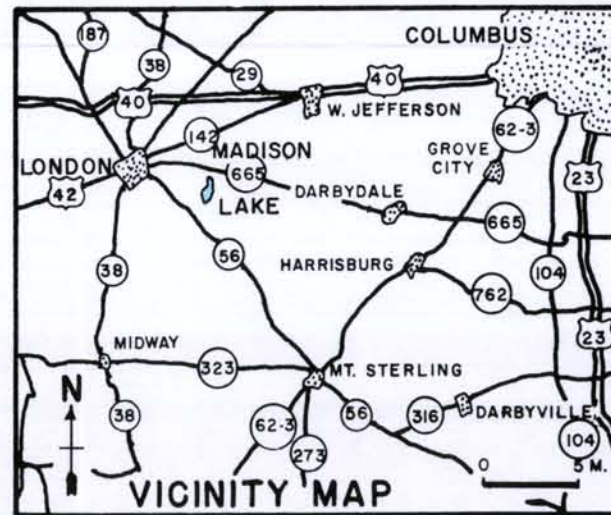


TO LONDON

TO LONDON

TO LONDON



SCALE

L E G E N D

SHORE FEATURES

- BOATS AND BAIT
- BAIT
- PRIVATE ORGANIZATION
- STATE PARK
- PICNIC AREA
- ROAD
- STATE ROUTE
- DAM
- SWIMMING AREA
- PARKING
- DRINKING WATER
- FOOD SERVICE
- SHELTER HOUSE
- TOILETS

- STATE OFFICE
- TREES
- BOAT DOCK

LAKE FEATURES

- SHORELINE
- CONTOUR (DEPTH IN FEET)
- STREAM CHANNEL
- BOTTOM TYPE
- LOG AND BRUSH SHELTER
- STUMPY AREA
- MARSHY AREA
- FALLEN TREES
- EMERGENT VEGETATION



TO COLUMBUS

OHIO DEPARTMENT OF NATURAL RESOURCES
DIVISION OF WILDLIFE

MADISON LAKE

UNION TOWNSHIP
108 SURFACE ACRES

MADISON COUNTY
4 MILES OF SHORELINE