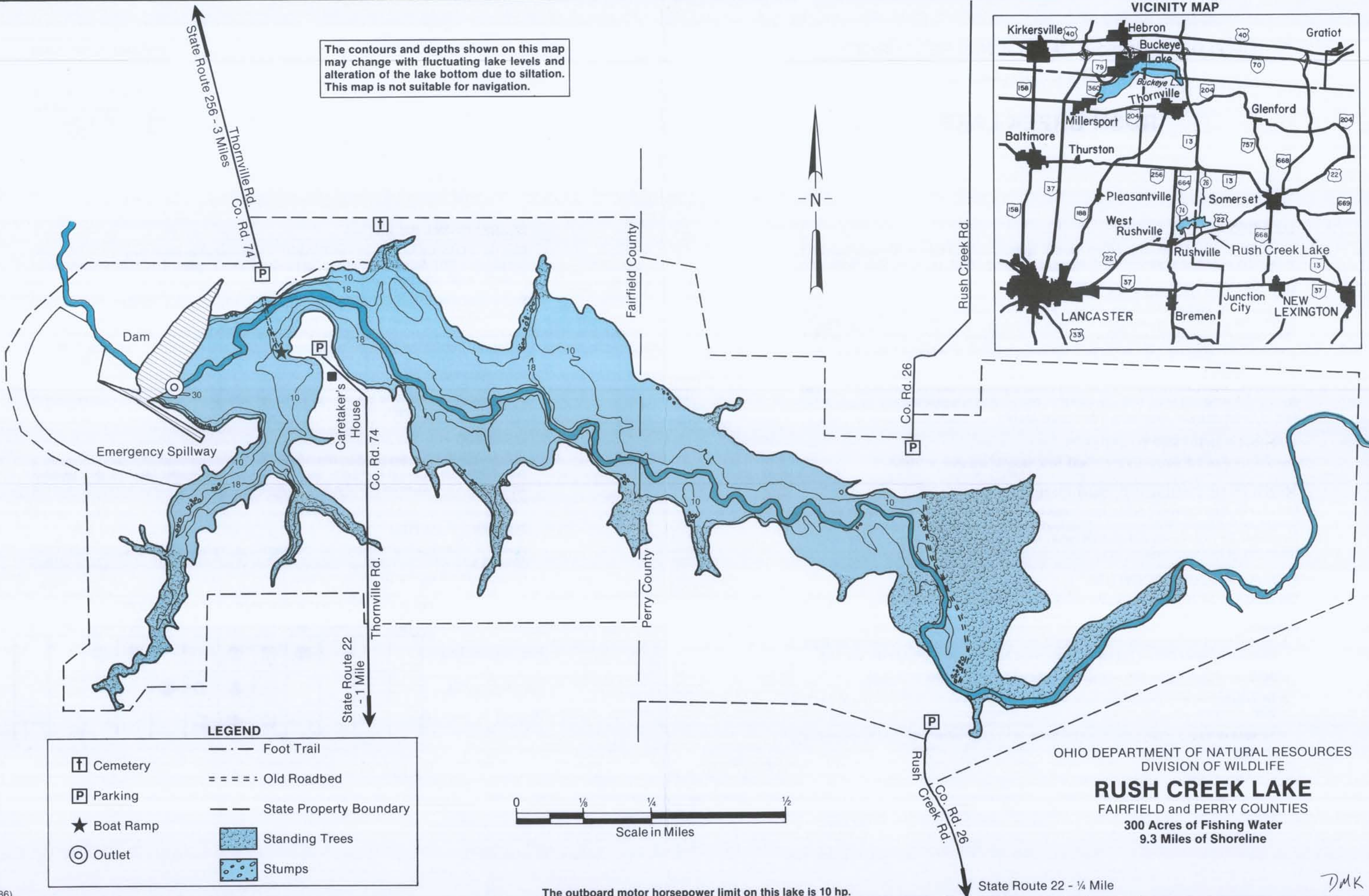
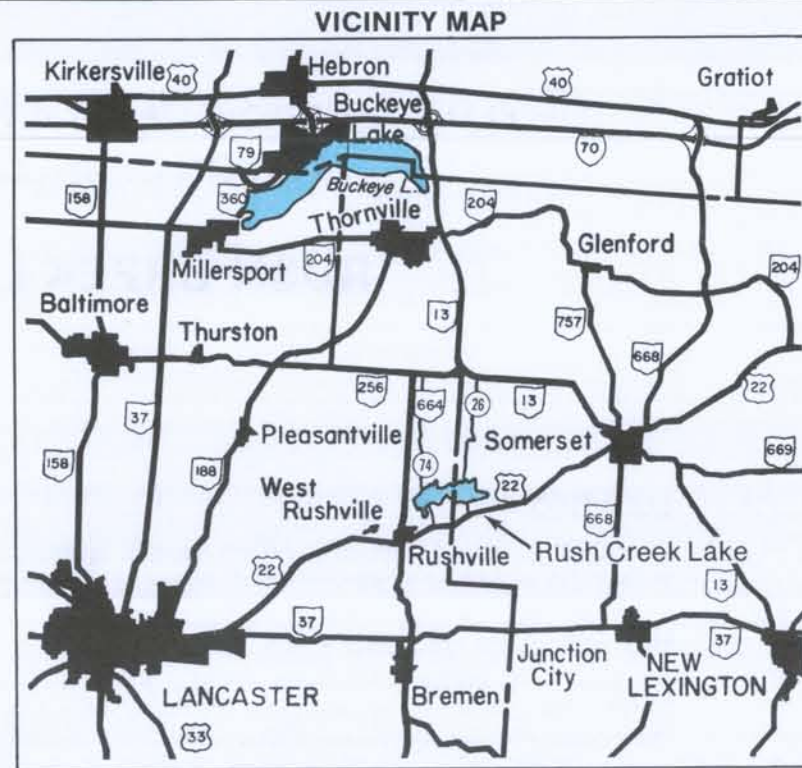



The contours and depths shown on this map may change with fluctuating lake levels and alteration of the lake bottom due to siltation. This map is not suitable for navigation.



LEGEND

- Cemetery
- Parking
- Boat Ramp
- Outlet
- Foot Trail
- Old Roadbed
- State Property Boundary
- Standing Trees
- Stumps



OHIO DEPARTMENT OF NATURAL RESOURCES
DIVISION OF WILDLIFE
RUSH CREEK LAKE
FAIRFIELD and PERRY COUNTIES
300 Acres of Fishing Water
9.3 Miles of Shoreline

The outboard motor horsepower limit on this lake is 10 hp.

DMK